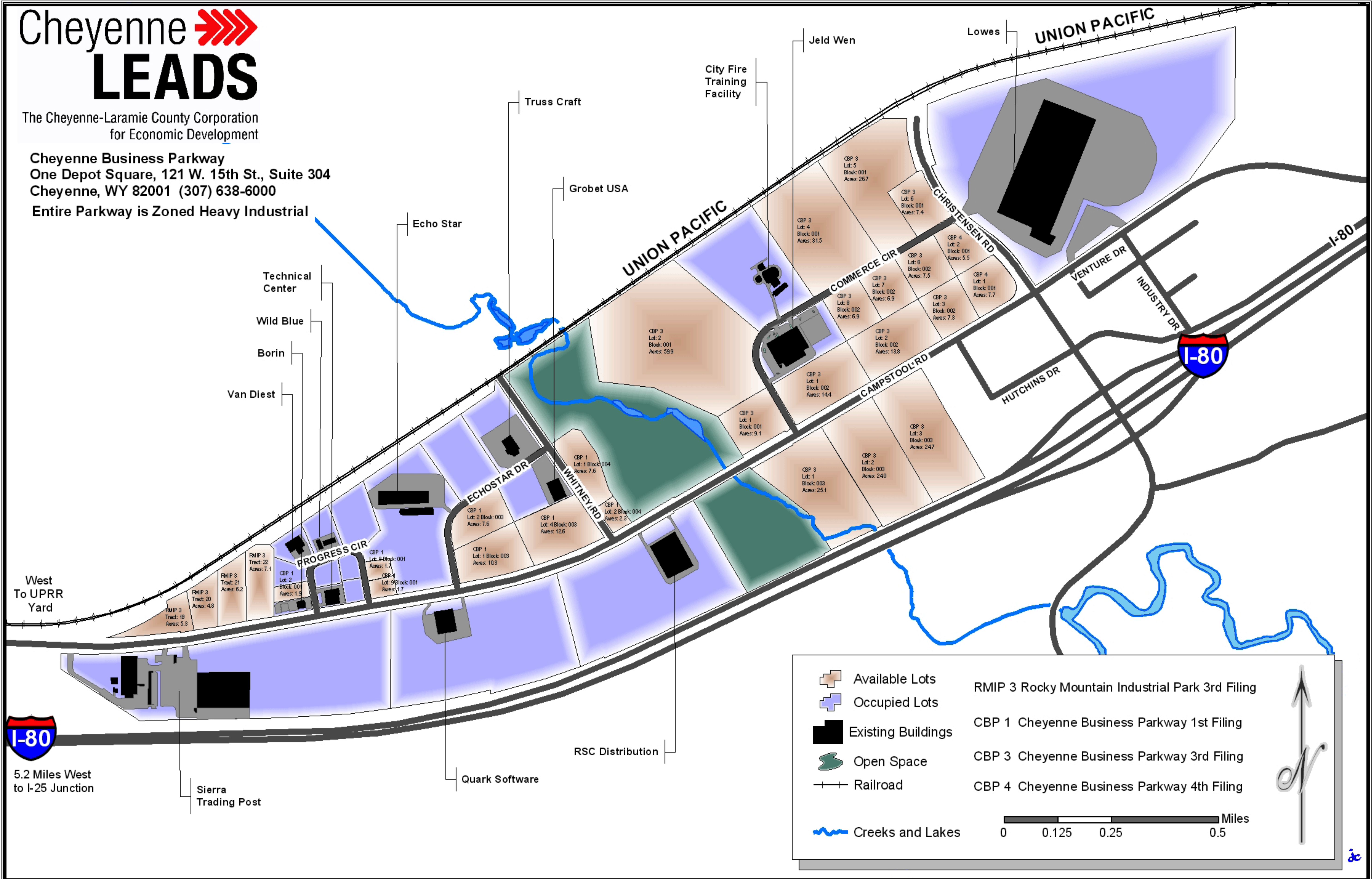



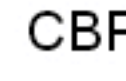


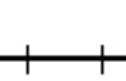





Cheyenne LEADS

The Cheyenne-Laramie County Corporation
for Economic Development

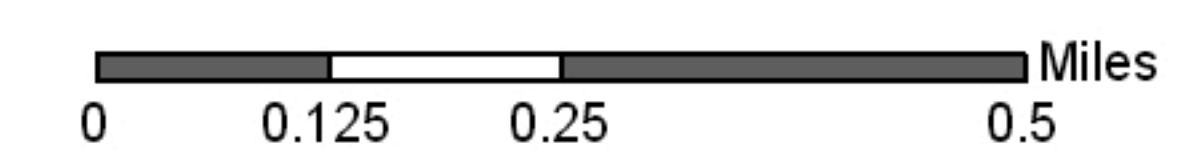
Cheyenne Business Parkway
One Depot Square, 121 W. 15th St., Suite 304
Cheyenne, WY 82001 (307) 638-6000
Entire Parkway is Zoned Heavy Industrial



	Available Lots		RMIP 3 Rocky Mountain Industrial Park 3rd Filing
	Occupied Lots		CBP 1 Cheyenne Business Parkway 1st Filing
	Existing Buildings		CBP 3 Cheyenne Business Parkway 3rd Filing
	Open Space		CBP 4 Cheyenne Business Parkway 4th Filing
	Railroad		
	Creeks and Lakes		



5.2 Miles West
to I-25 Junction



CASPER, WY
180 MILES



F.E. WARREN
AIR FORCE
BASE



CHEYENNE
AIRPORT



WYOMING
STATE
CAPITAL



OMAHA, NE
500 MILES



SALT LAKE CITY, UT
434 MILES



LARAMIE COUNTY
COMMUNITY COLLEGE



DENVER, CO
100 MILES

VICINITY MAP CHEYENNE, WYOMING USA

 = CHEYENNE BUSINESS PARKWAY